

# A SELECTION OF ANCIENT AND MEDIEVAL HISTORICAL MAPS FROM THE CARTOGRAPHIC HERITAGE OF ZATIK KHANZADIAN

## A SHORT BIOGRAPHICAL NOTE



**Zatik (Zadig) H. Khanzadian** (1886-1980), famous cartographer of the 20<sup>th</sup> century. Born 1886 in the village of Manas in Western Armenia. Their family moved to Smyrna (Izmir) where he studied in the Armenian Mesropian school the headmaster of which was his father. In the age of fifteen Zatik entered the cartographic department of the Military-Naval School in Smyrna where instruction was in French. After the start of the First World War he had to leave the Ottoman Empire and hardly escaped the danger of becoming the victim of the Armenian Genocide. In Bulgaria, for refusing to engage in military cartography, Khanzadyan was imprisoned for two years, then finally moved to France where he graduated Paris High School of Navigation

and the School of the General Headquarters of the Naval Forces of France and received the title of Commandant. Zatik Khanzadian took part in the preparatory work of the Paris Peace Conference (1919). He had a position of the geographer-cartographer in the League of Nations.

In 1920 he published "Rapport sur l'unité géographique de l'Arménie. Atlas historique" consisting of 25 maps.

The Head of the Bureau of Cartography (the Ministry of the French Navy).

The Admiral and the Chief Cartographer of France.

The author of the Atlases for the Navy Forces in different countries.

Professor of Naval Academy in France. The Captain of the First rank.

Head of the Cartography Chair in Paris.

Inspector of the Sevres Samuel-Muradian College (1928-1952).


Participant of the French Resistance during World War II.

Foreign member of the Academy of Sciences of Armenia (1967).

Zatik Khanzadian was also a member of the boards of trustees of the national institutions. He was keenly interested in the life of the Armenian community in France. Chairman (1952-1976), then Honorary Chairman (1976-1980) of Cultural Union "Armenians of France".

Compiled and issued a series of Atlases. Among them the most significant in the sphere of Armenology are "Rapport sur l'unité géographique de l'Arménie. Atlas historique" / auteur: Zadig Khanzadian - fac-similé héliographique des 25 cartes de l'antiquité, du moyen âge, des temps modernes et contemporains, Paris, 1920 and "Atlas de cartographie historique de l'Arménie", l'auteur: Zadig Khanzadian, Paris, 1960.

Zatik Khanzadian's contribution is great as to the sphere of Armenology, as well as to the cartography in general.





3  
158

2005

# ATLAS

DE

CARTOGRAPHIE HISTORIQUE

DE

# L'ARMÉNIE

par

**Z. KHANZADIAN**  
Ingénieur Hydrographe

*Kypdebya*

15, RUE MADIRAA - COURBEVOIE (SEINE)  
Gare de BÉCON-LES-BRUYÈRES







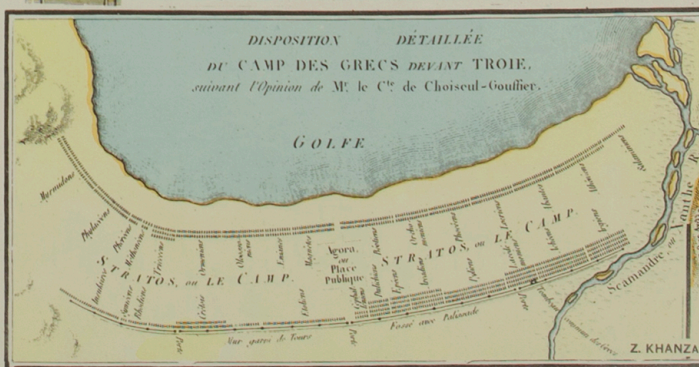
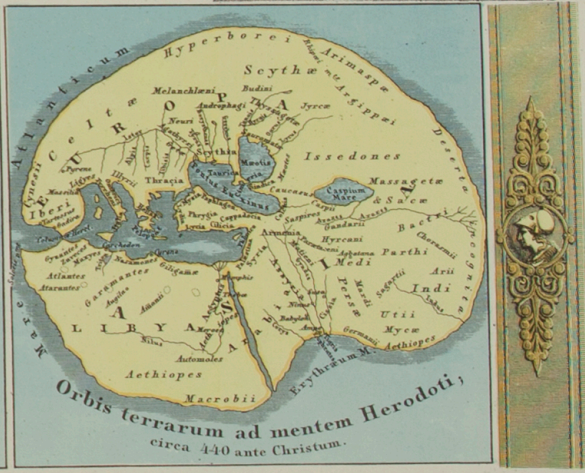




**GÉOGRAPHIE**  
HISTORIQUE DE L'ARMÉNIE

**THÉÂTRE DE L'ODYSSÉE**  
Avec la géographie d'Hésiode et des Poèmes Argonautiques

**HOMÈRE**  
HÉSIODE. LES ARGONAUTES



1	Hydruntis	16	Phrygia
2	Aspendum	17	Phrygia
3	Phrygia	18	Phrygia
4	Phrygia	19	Phrygia
5	Phrygia	20	Phrygia
6	Phrygia	21	Phrygia
7	Phrygia	22	Phrygia
8	Phrygia	23	Phrygia
9	Phrygia	24	Phrygia
10	Phrygia	25	Phrygia
11	Phrygia	26	Phrygia
12	Phrygia	27	Phrygia
13	Phrygia	28	Phrygia
14	Phrygia	29	Phrygia
15	Phrygia	30	Phrygia

\* Οὐδ' ἔστιν ἄλλοτερον μεγαλειον ἰσχυρῶς ἔσχευα II.257.  
 \* Τὰς γῆν πρότας πεδῖνας εἴρωται αὐτῶν τῶν ἐπὶ τῆς γῆς τοῦ ἑσπεριου.  
 Οὐδὲ γὰρ αὐτῶν ἐπὶ τῶν ἐπὶ τῆς γῆς τοῦ ἑσπεριου αὐτῶν γῆς πεδῖνας ἐστὶν.  
 Τῶν δὲ προκρίτων εἴρωται αὐτῶν γῆς πεδῖνας αὐτῶν γῆς πεδῖνας αὐτῶν.  
 συνέργησαν ἀπὸ. Th. Z. 31-36.

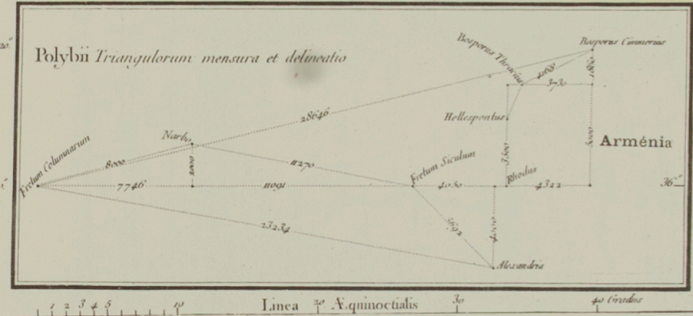
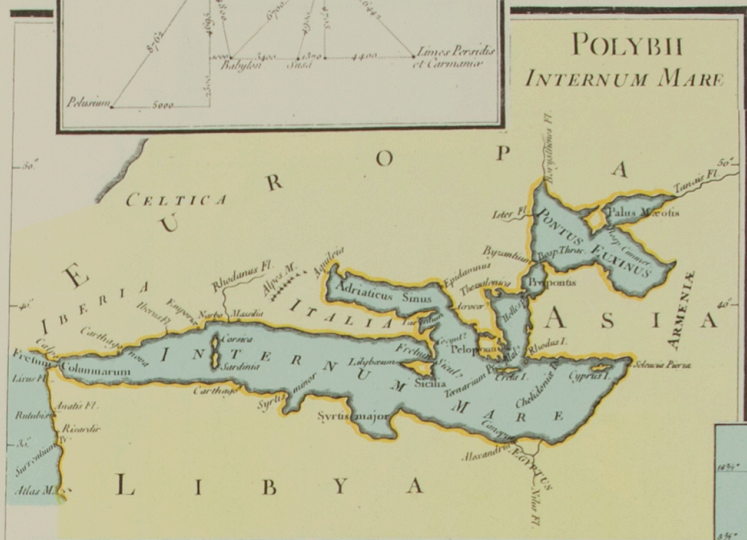
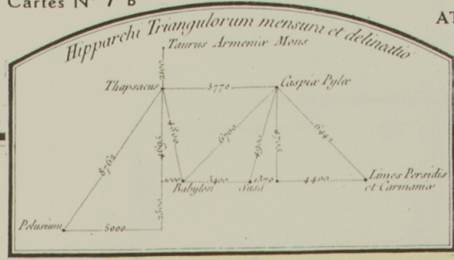
**ΙΛΙΑΣ ΟΜΗΡΟΥ**  
par M. Nicolaidès







Z. KHANZADIAN.



MAPPEMONDE DE DICÉARQUE  
vers 300 av. J.C.  
le Diaphragme et sa Verticale  
Premier essai d'une carte graduée.

CARTE D'ERATOSTHÈNE  
vers 220 avant J.C.  
Développement de la Carte graduée de Dicéarque

ERATOSTHÈNE  
SYSTEMA GEOGRAPHICUM  
STEREOGRAPHICA PROJECTIONI  
SUBJECTUM

Développement progressif de la Mappemonde grecque, depuis l'expédition d'Alexandre jusqu'à Eratosthène











TRADITIONS ET LEGENDES

Cartes N° 7



Jacqueline-Andre BAROUBDJIAN

Jacques KHANZADIAN



# OU LES APÔTRES ONT PRÊCHÉ L'ÉVANGILE

la Route de s<sup>t</sup> PAUL à ROME, dressée pour bien entendre L'HISTOIRE SAINTE.



**ÉCHELLES**

Lignes d'Allemagne de 25 au Doigt

Lignes de France de 24 au Doigt

Lignes d'une heure de Chemin de 20 au Doigt

Mètres ou Lignes nouvelles

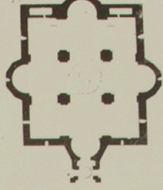
Z. KHANZADIAN.



# TRADITIONS ET LEGENDES

Cartes N° 6

Plan de l'Église d'Év-miavin

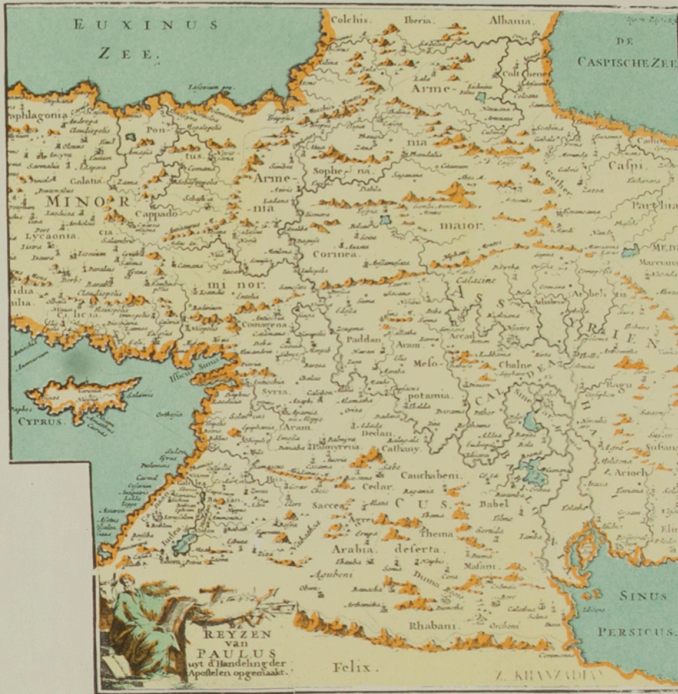


Profil de l'Église d'Év-miavin

Գուրգախուրն Կարպիկին Լեւոնանի.



SEPTENTRIO. 85 90



Tiridate.



Jacqueline-Andre BAROUCHE

Jacques KHANZADIAN



PARTIE HISTORIQUE

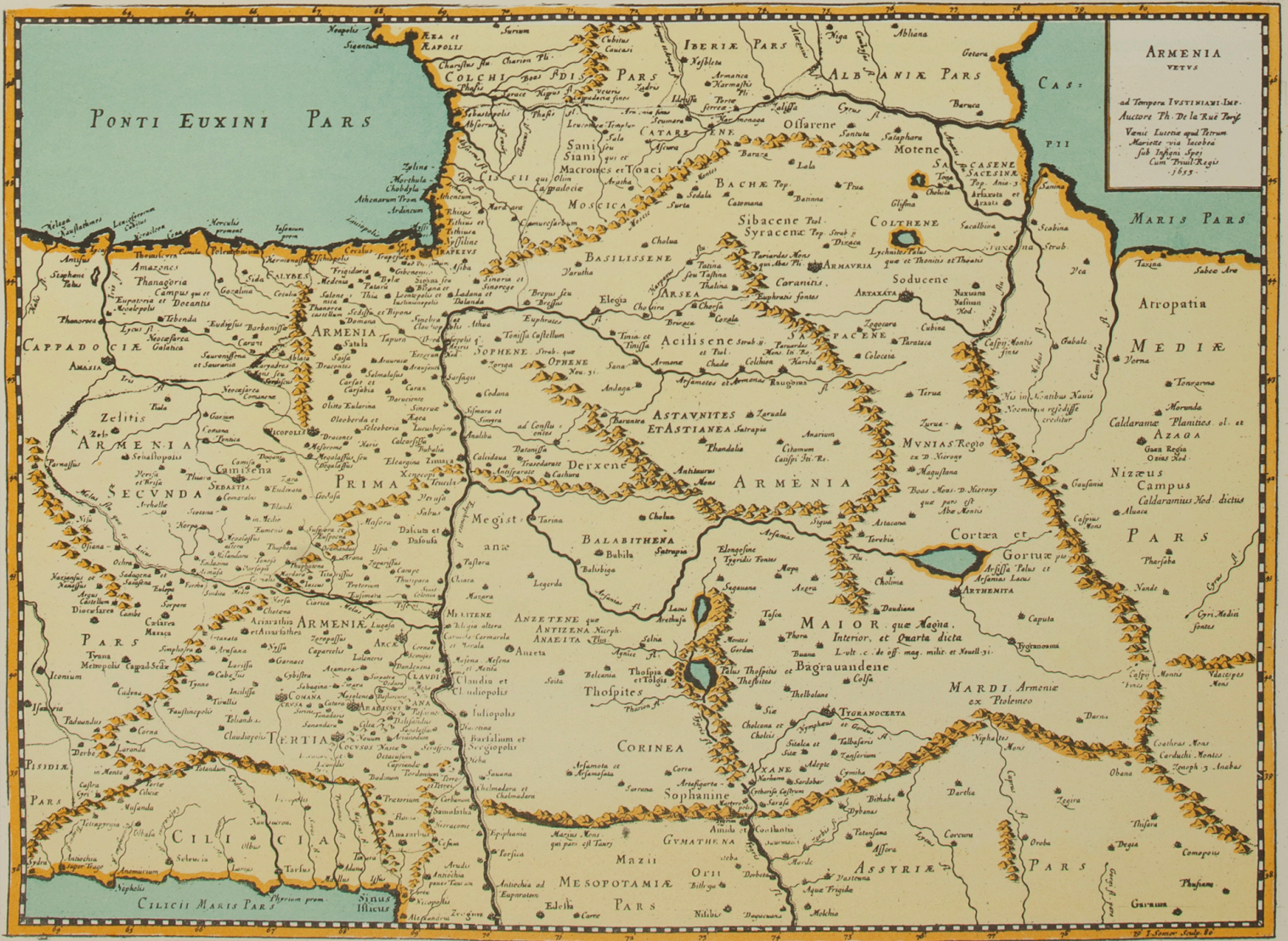
CARTE N° 45



Jacqueline-Andre BARBOURDJIAN

Jacques KHANZADIAN

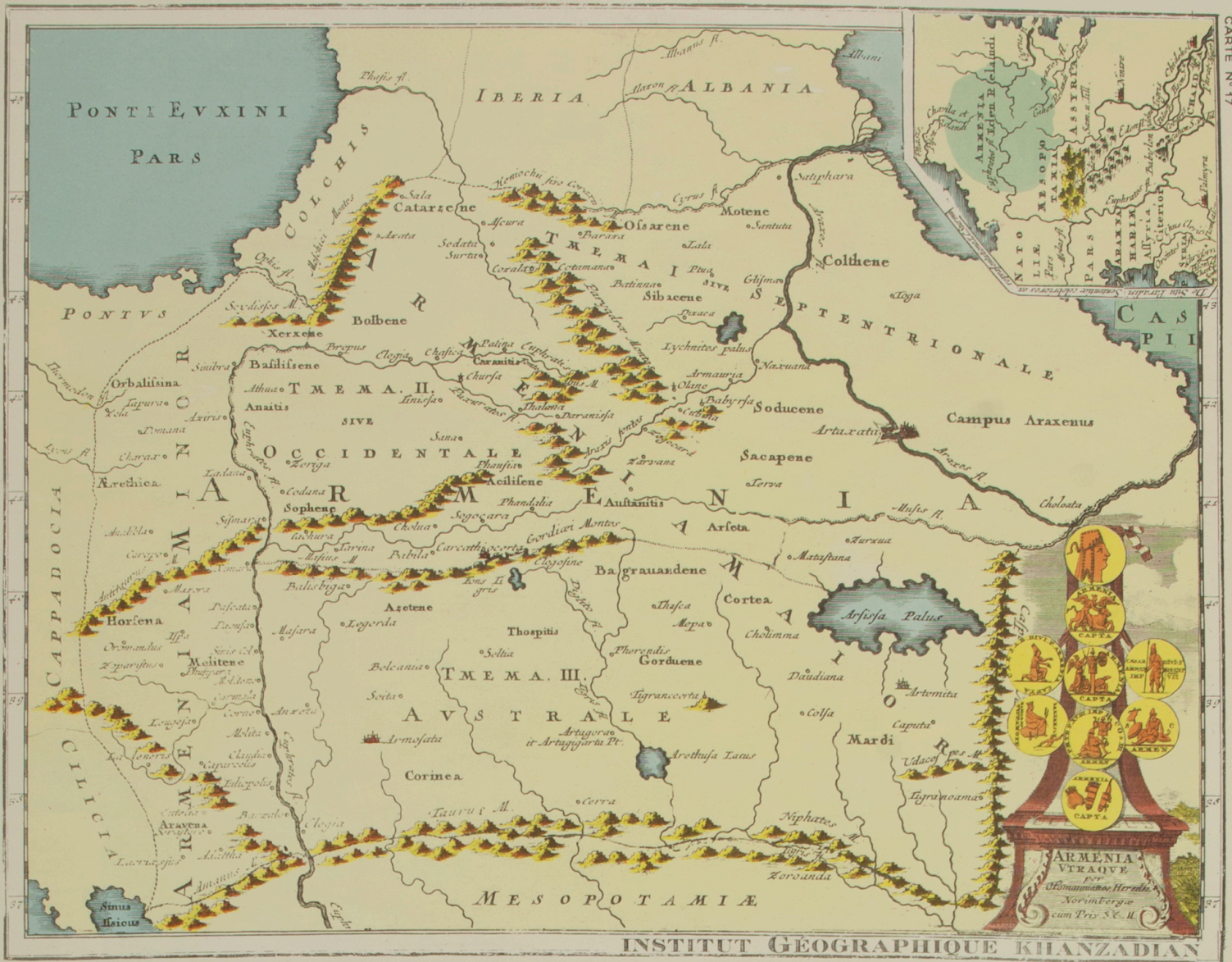




Jacqueline-Andre BARGUIRDJIAN

Jacques KHANZADIAN





INSTITUT GEOGRAPHIQUE KHANZADIAN





ÖSTLICHE UND WESTLICHE REICH  
 eingetheilt  
 und entworfen von  
 C. G. REICHARD.  
 Weimar  
 im Verlage des Geographischen Instituts.  
 1804.  
 Länge XX Grad westlich von Paris.

Z. KHANZADIAN.

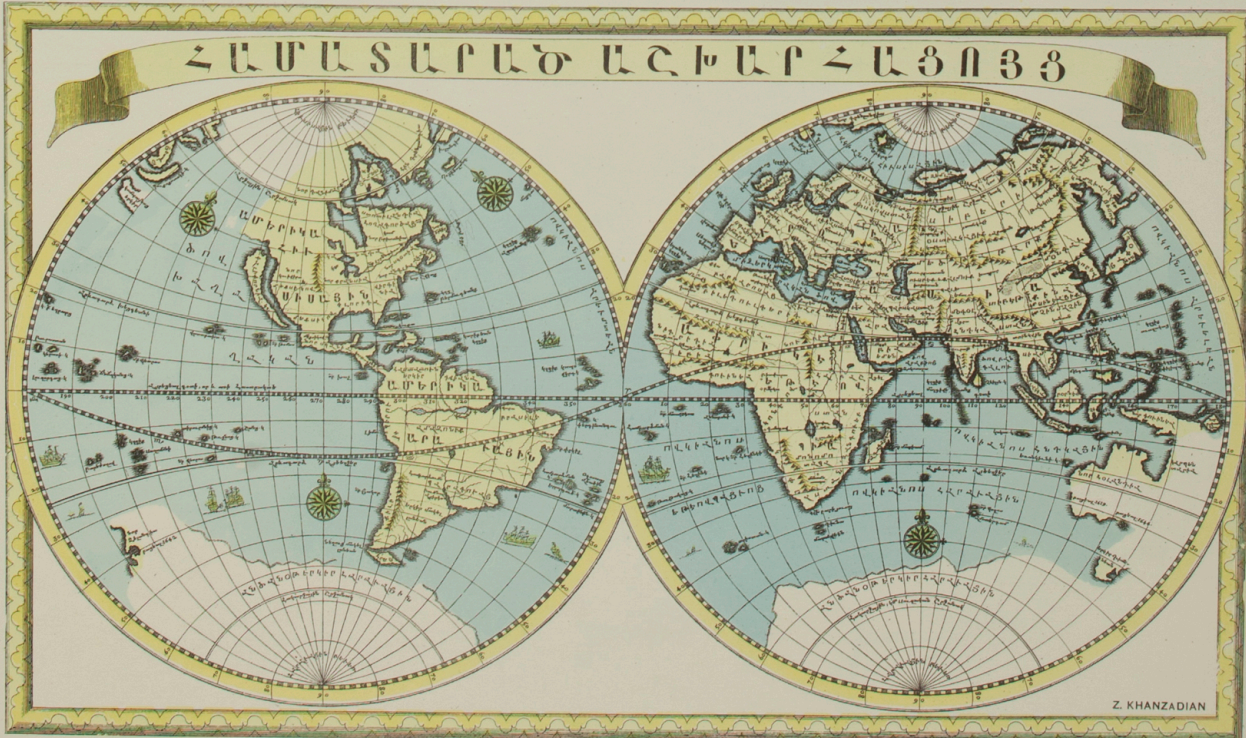
Jacques KHANZADIAN





Jacquette-André BARBOURDIAN

Z. KHANZADIAN



Jacquette-André BARBOURDIAN

Z. KHANZADIAN



PARTIE HISTORIQUE

MAPPE - MONDE

sur la Projection de G. Mercator.

Atlas de G. HECK N° 108





THE EDITORIAL BOARD OF *FUNDAMENTAL ARMENOLOGY* EXPRESSES ITS  
GRATITUDE TO THE NATIONAL LIBRARY OF ARMENIA AND ITS DIRECTOR  
TIGRAN ZARGARYAN FOR THE PHOTOS OF A SELECTION OF HISTORIC MAPS  
FROM **Atlas de cartographie historique de l'Arménie, l'auteur:**  
**Zadig KHANZADIAN**